

TRIM ROAD REALIGNMENT &  
ST. JOSEPH BOULEVARD &  
OLD MONTREAL ROAD  
WIDENING



LANDSCAPING PLAN  
20+650 - 20+950  
27+250 - 27+475

Contract No. **ISD11-5147** Dwg. No. **L13**

Z. Ghabban, P. Eng. Manager  
Design & Construction - Municipal East

J. Mojselj, P. Eng. Project Manager  
Design & Construction - Municipal East

**Robinson Consultants** **GENTVAR**



Des. KD Chk'd. KD

Dwn. MF Chk'd. KD

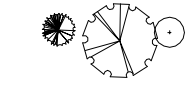
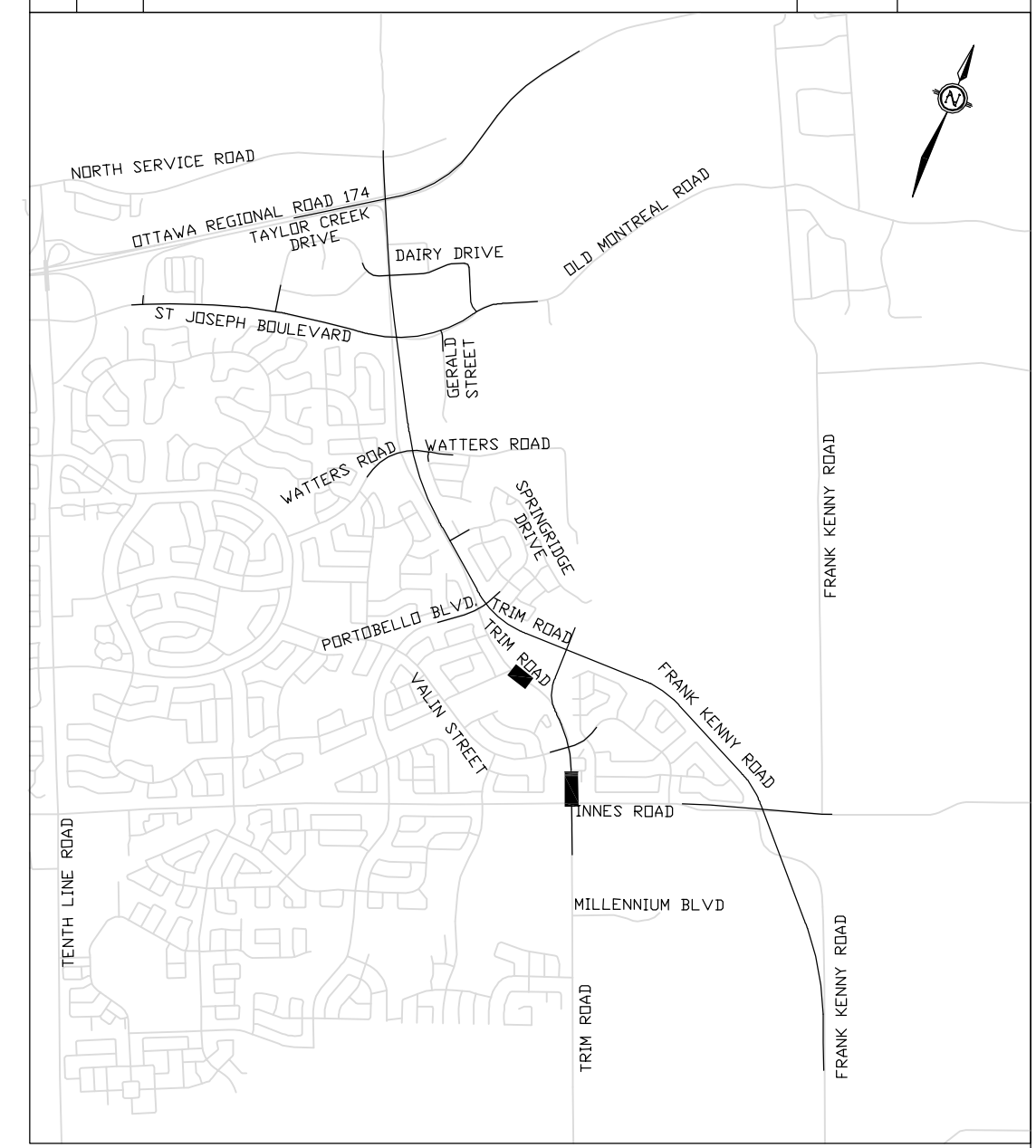
Utility Circ. No. Index No.

Const. Inspector

Scale: HORIZONTAL 0m 5 10 20  
VERTICAL 0m 1 2

NOTE: The location of utilities is approximate only, the exact location should be determined by consulting the municipal authorities and utility companies concerned. The contractor shall prove the location of utilities and shall be responsible for adequate protection from damage.

No.	Description	By	Date (dd/mm/yy)
1	ISSUED FOR REVIEW	KD	25/05/12
2	ISSUED FOR TENDER	KD	29/06/12
3	ISSUED FOR CONSTRUCTION	KD	21/09/12

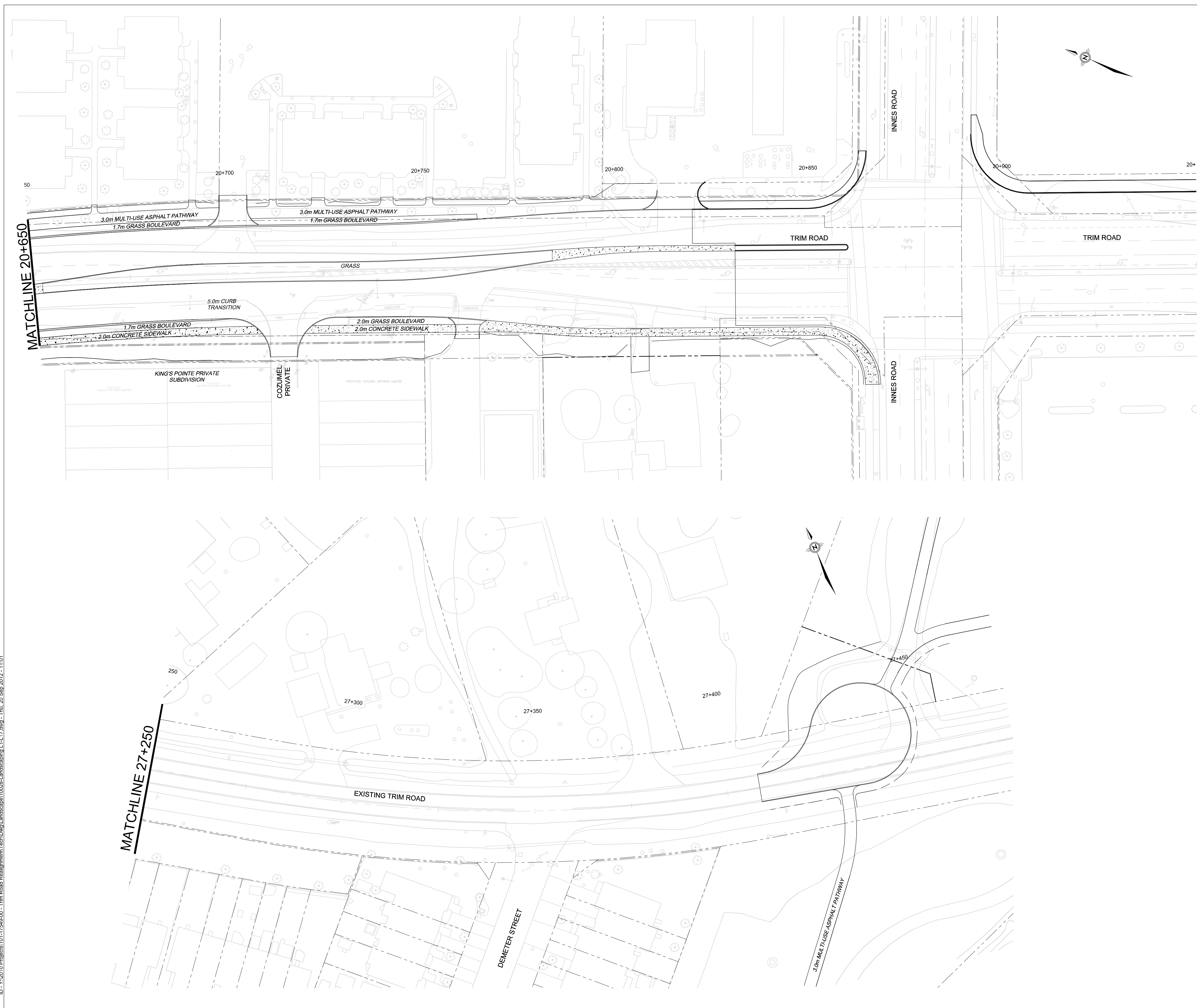


PROPOSED LANDSCAPING

NOTES:

- ALL SITE INFORMATION SHOWN COMPILED FROM EXISTING MAPS. ALL DIMENSIONS MUST BE VERIFIED ON SITE AND REPORT ALL DISCREPANCIES.
- CONTRACTOR TO VERIFY LOCATION OF ALL SUBSURFACE SITE SERVICES PRIOR TO ANY EXCAVATION. CONTRACTOR TO REPAIR ALL DAMAGES AT NO COST TO OWNER(S).
- REINSTATE ALL AREAS DAMAGED BY CONTRACTOR OUTSIDE DESIGNATED WORK AREAS.
- ALL GRADED AREAS TO RECEIVE 100 mm TOPSOIL. SEED & MULCH UNLESS OTHERWISE SPECIFIED.
- ALL EARTH FILL TO BE COMPACTED TO 95% MAX. DRY DENSITY
- ALL SLOPES TO REMAIN WITHIN R.O.W. UNLESS OTHERWISE NOTED.
- EXCAVATION FOR TREES/SHRUBS TO BE INCLUDED IN THE UNIT PRICE BID FOR SUPPLY AND INSULATION OF TREES/SHRUBS.
- ALL MEASUREMENTS ARE IN METERS UNLESS OTHERWISE SHOWN.
- PROTECT EXISTING TREES TO REMAIN.

ISSUED FOR CONSTRUCTION



ID: Y:\2010 Projects\101-17549-00 - Trim Road Realignment\Tech\DWG\Landscaping\10029\_Landscaping\_L1-L17.dwg - Thu, 20 Sep 2012 - 11:01